

km
Lunghezza
Länge
Longueur
Length

6.6 km

Dislivello salita
Höhenmeter Aufstieg
Dénivelé en montée
Ascent

+ 710 m

Dislivello discesa
Höhenmeter Abstieg
Dénivelé en descente
Descent

- 610 m

Tempo di percorrenza
Wanderzeit
Temps de marche
Time required

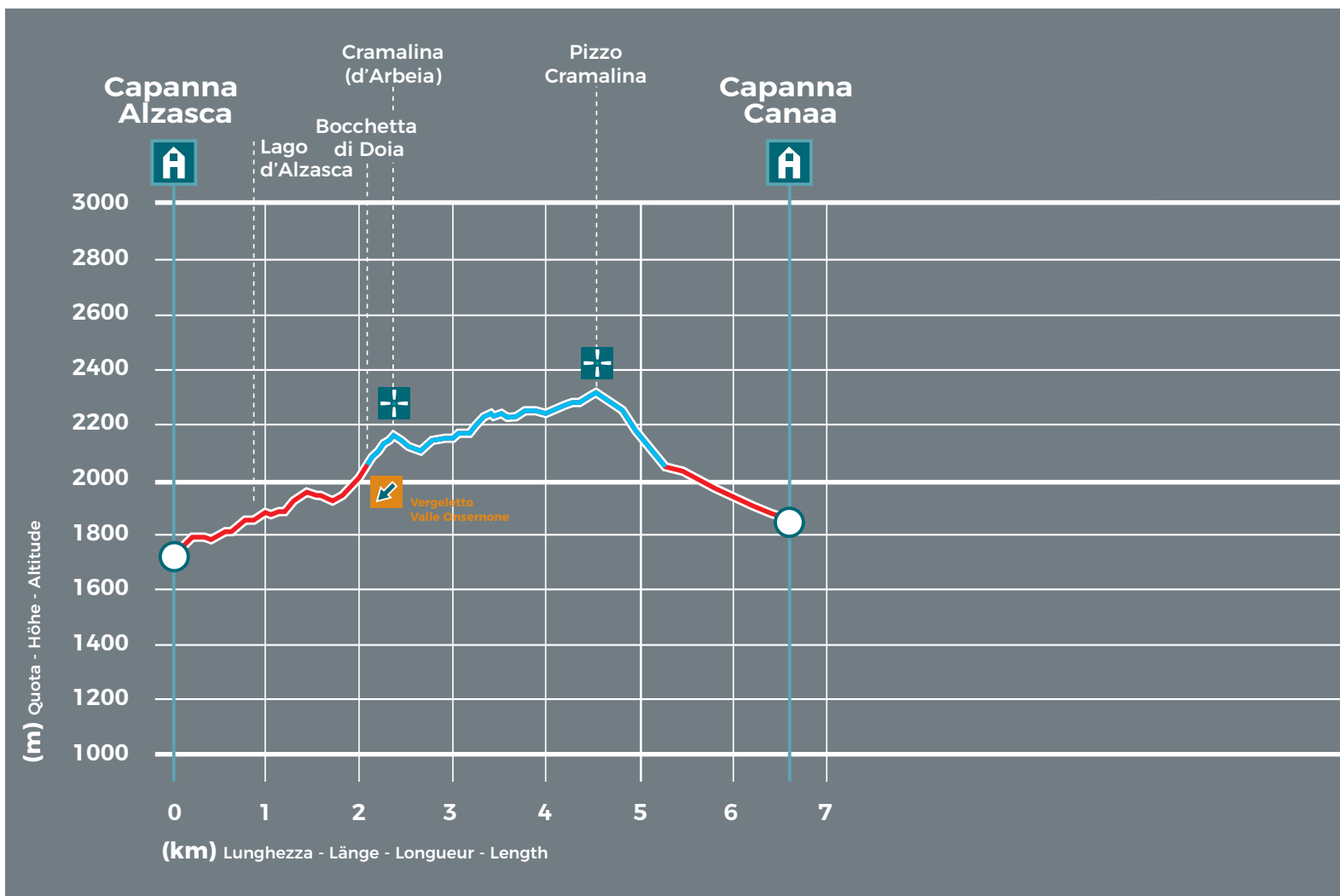
3 h 45 min

Quota massima
Höchster Punkt
Altitude maximale
Max altitude

2322 m

Difficoltà
Schwierigkeit
Difficulté
Difficulty level

T4+



Inizio - Fine tappa
Beginn - Ende der Etappe
Début - Fin de l'étape
Start - End of stage



Bivacco
Schutzhütte
Bivouac
Shelter



Punto topografico importante
Wichtiger topografischer Punkt
Point topographique important
Important topographical point



Entrata - Uscita
Eingang - Ausgang
Entrée - Sortie
In - Out



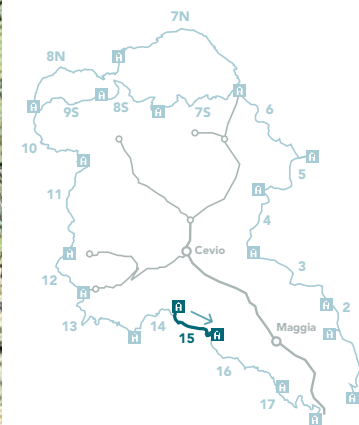
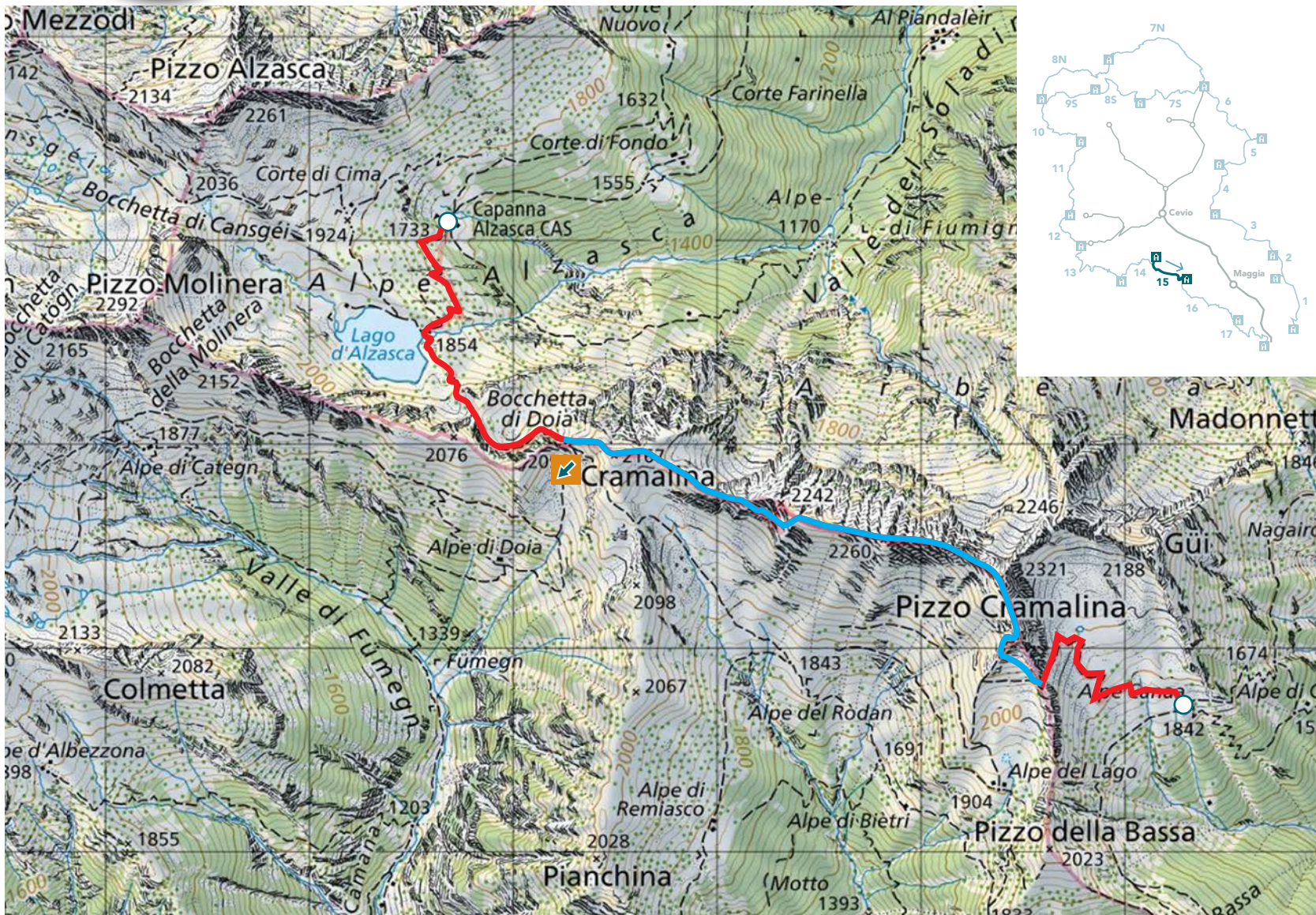
Trasporto pubblico
Öffentlicher Verkehr
Transport public
Public transport



Traccia alpina (bianco-blu-bianco)
Alpine Route (weiss-blau-weiss)
Chemin de randonnée alpine (blanc-bleu-blanc)
Alpine track (white-blue-white)



Sentiero di montagna (bianco-rosso-bianco)
Bergwanderweg (weiss-rot-weiss)
Chemin de randonnée de montagne (blanc-rouge-blanc)
Mountain path (white-red-white)



Emergenze
Notfall
Urgences
Emergencies

Polizia
 Polizei
 Police
117 / 112

Rega
 Swiss Air rescue
1414 (int. +41 333 333 333)

1 km