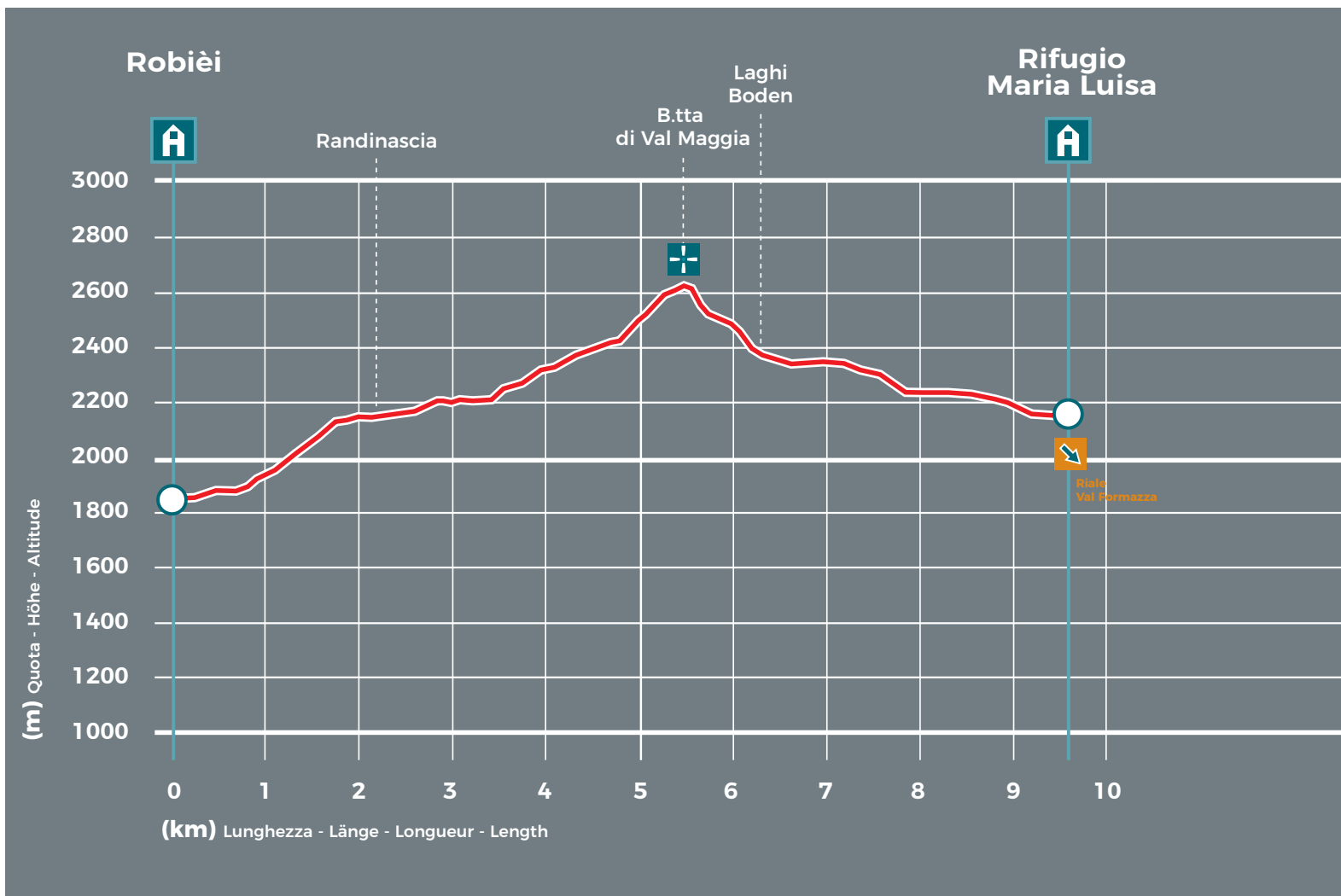
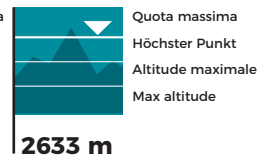
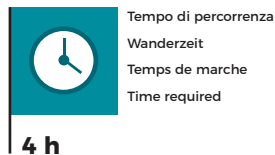
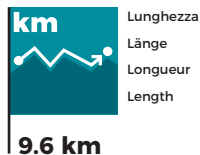


# 095 Robièi - Rifugio Maria Luisa

Robièi - Randinascia - Bocchetta di Val Maggia - Laghi Boden - Rifugio Maria Luisa



Inizio - Fine tappa  
Beginn - Ende der Etappe  
Début - Fin de l'étape  
Start - End of stage



Bivacco  
Schutzhütte  
Bivouac  
Shelter



Punto topografico importante  
Wichtiger topografischer Punkt  
Point topographique important  
Important topographical point



Entrata - Uscita  
Eingang - Ausgang  
Entrée - Sortie  
In - Out



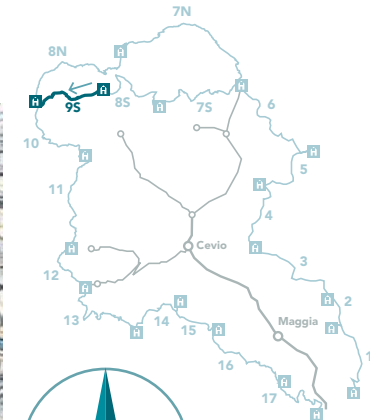
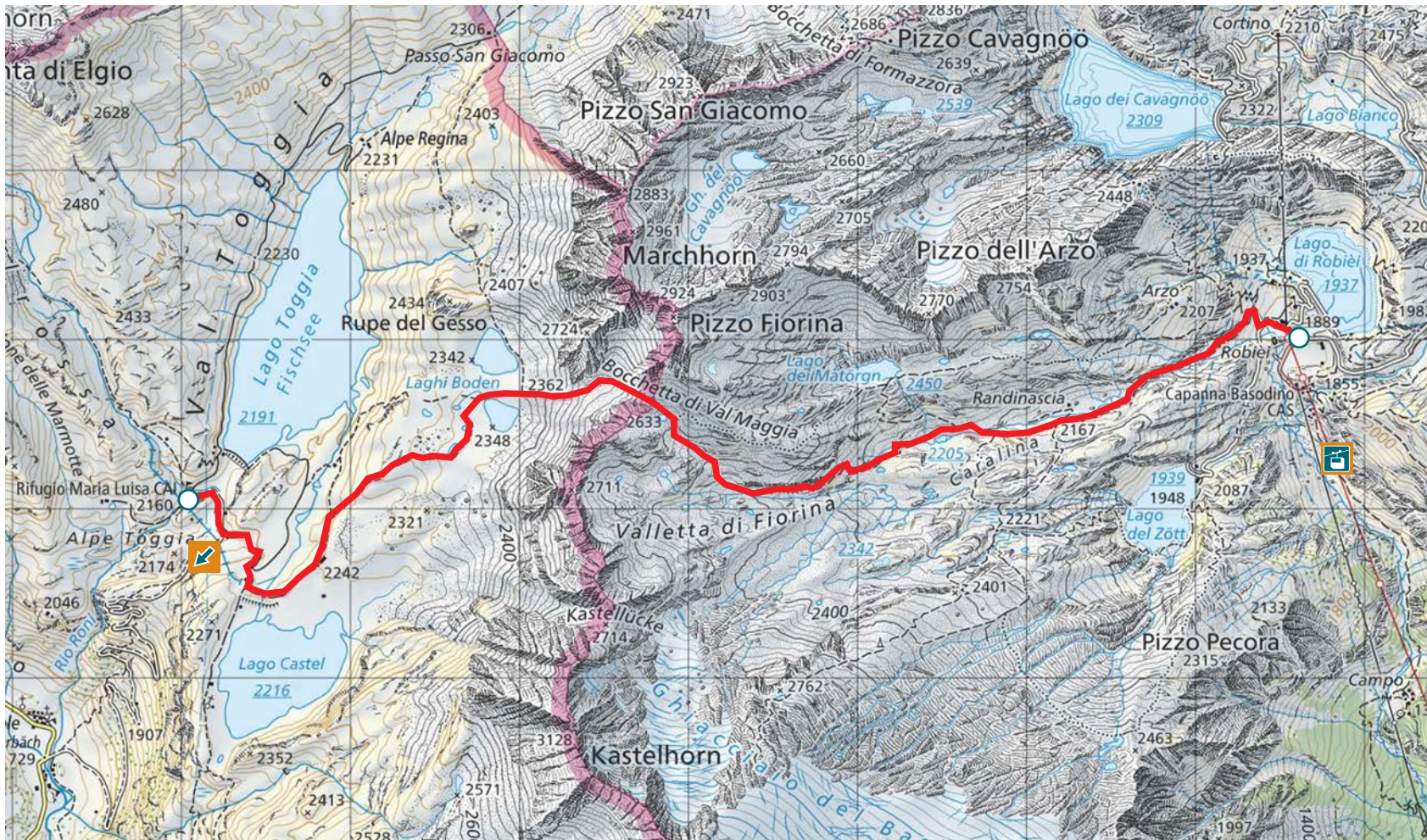
Trasporto pubblico  
Öffentlicher Verkehr  
Transport public  
Public transport



Traccia alpina (bianco-blu-bianco)  
Alpine Route (weiss-blau-weiss)  
Chemin de randonnée alpine (blanc-bleu-blanc)  
Alpine track (white-blue-white)



Sentiero di montagna (bianco-rosso-bianco)  
Bergwanderweg (weiss-rot-weiss)  
Chemin de randonnée de montagne (blanc-rouge-blanc)  
Mountain path (white-red-white)



N

**Emergenze**  
**Notfall**  
**Urgences**  
**Emergencies**

**Polizia**  
**Polizei**  
**Police**  
**117 / 112**

**Rega**  
**Swiss Air rescue**  
**1414 (int. +41 333 333 333)**

© swisstopo

Riale  
Valle Formazza



1 km

San Carlo  
Val Bavona

