



# 07N

## Fusio - Capanna Cristallina

Fusio - Lago del Sambuco - Corte del Prevosto - Garzonera - Lago del Fornà - Passo del Narèt - Cap. Cristallina

**km**  
Lunghezza  
Länge  
Longueur  
Length

**18.9 km**

Dislivello salita  
Höhenmeter Aufstieg  
Dénivelé en montée  
Ascent

**+ 2180 m**

Dislivello discesa  
Höhenmeter Abstieg  
Dénivelé en descente  
Descent

**- 900 m**

Tempo di percorrenza  
Wanderzeit  
Temps de marche  
Time required

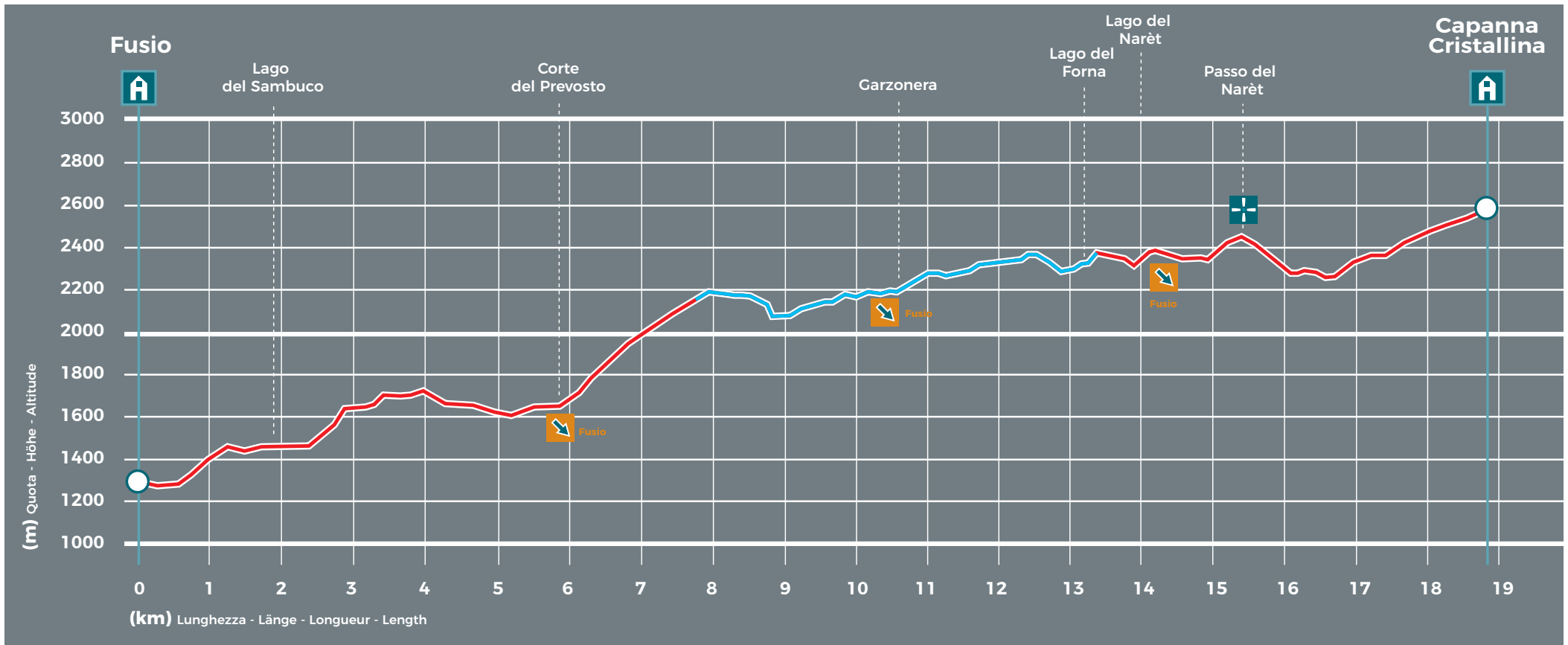
**8 h 45 min**

Quota massima  
Höchster Punkt  
Altitude maximale  
Max altitude

**2575 m**

Difficoltà  
Schwierigkeit  
Difficulté  
Difficulty level

**T4-**



**A** Inizio - Fine tappa  
Beginn - Ende der Etappe  
Début - Fin de l'étape  
Start - End of stage

**A** Bivacco  
Schutzhütte  
Bivouac  
Shelter

**+** Punto topografico importante  
Wichtiger topografischer Punkt  
Point topographique important  
Important topographical point

**↕** Entrata - Uscita  
Eingang - Ausgang  
Entrée - Sortie  
In - Out

**🚏** Trasporto pubblico  
Öffentlicher Verkehr  
Transport public  
Public transport

**—|—** Traccia alpina  
(bianco-blu-bianco)  
Alpine Route  
(weiss-blau-weiss)  
Chemin de randonnée alpine  
(blanc-bleu-blanc)  
Alpine track  
(white-blue-white)

**—|—** Sentiero di montagna  
(bianco-rosso-bianco)  
Bergwanderweg  
(weiss-rot-weiss)  
Chemin de randonnée de montagne  
(blanc-rouge-blanc)  
Mountain path  
(white-red-white)

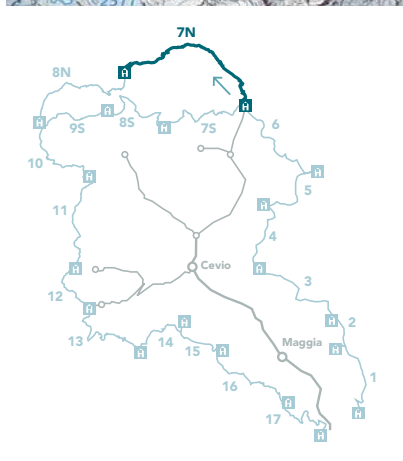
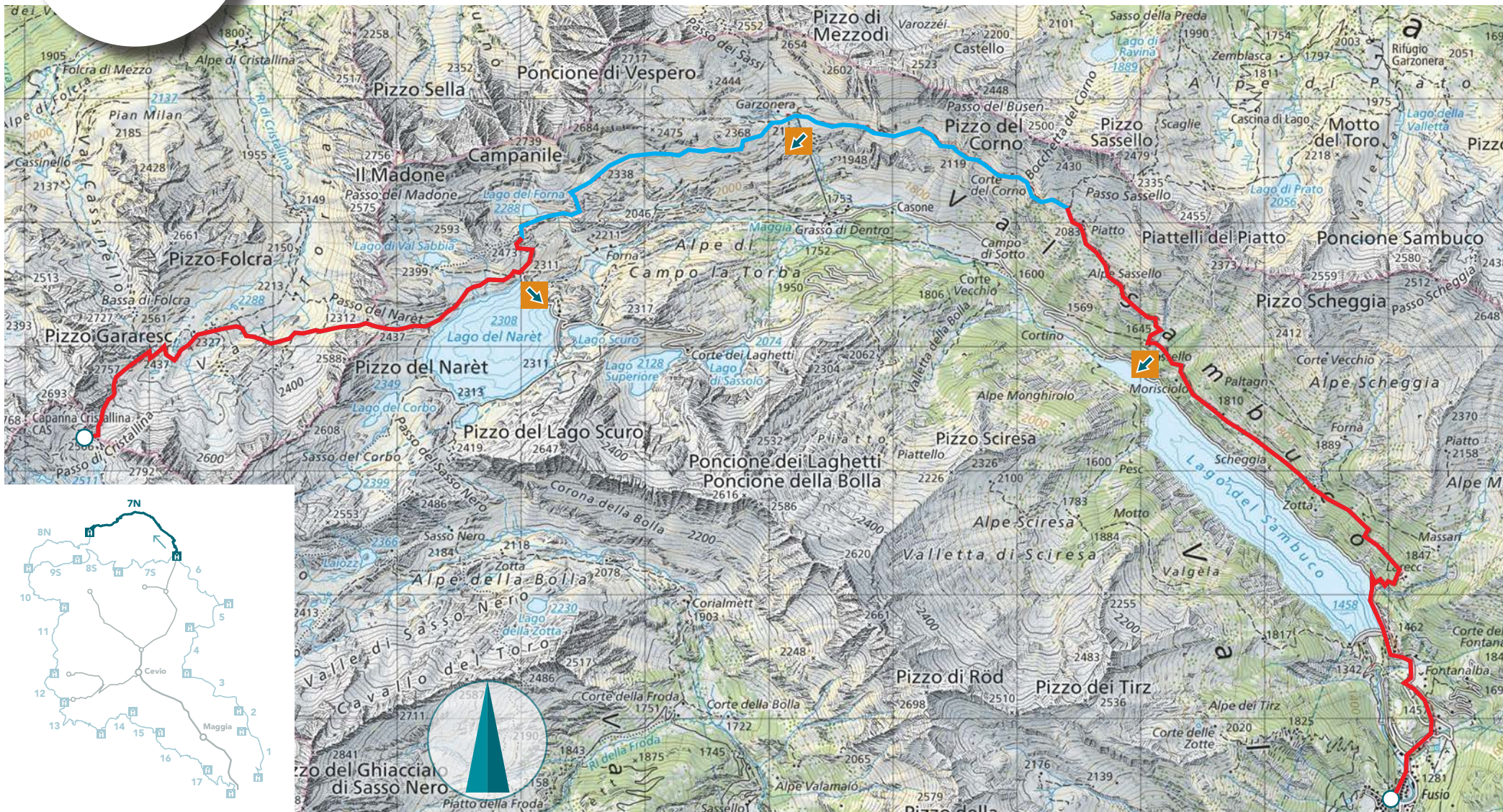




# 07N

## Fusio - Capanna Cristallina

Fusio - Lago del Sambuco - Corte del Prevosto - Garzonera - Lago del Fornà - Passo del Narèt - Cap. Cristallina



© swisstopo

1 km

**Emergenze**  
**Notfall**  
**Urgences**  
**Emergencies**

Polizia  
Polizei  
Police  
117 / 112

Rega  
Swiss Air rescue  
1414 (int. +41 333 333 333)