

02 Capanna Alpe Nimi - Rifugio Alpe Masnee

Capanna Alpe Nimi - Passo di Nimi - Passo Deva - Rifugio Alpe Masnee

km
Lunghezza
Länge
Longueur
Length

4.8 km

Dislivello salita
Höhenmeter Aufstieg
Dénivelé en montée
Ascent

+ 720 m

Dislivello discesa
Höhenmeter Abstieg
Dénivelé en descente
Descent

- 370 m

Tempo di percorrenza
Wanderzeit
Temps de marche
Time required

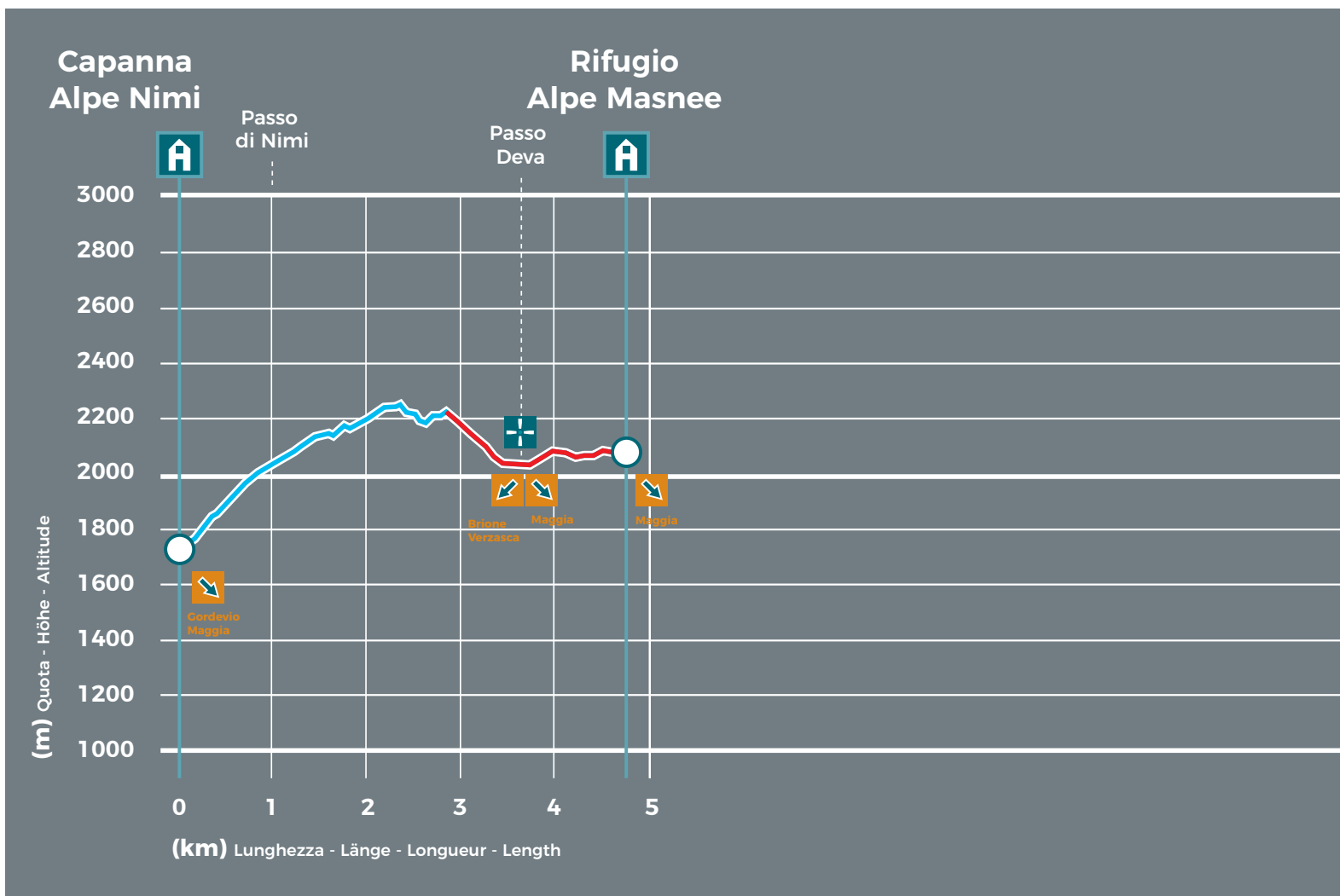
3 h 30 min








Quota massima
Höchster Punkt
Altitude maximale
Max altitude

2247 m

Difficoltà
Schwierigkeit
Difficulté
Difficulty level

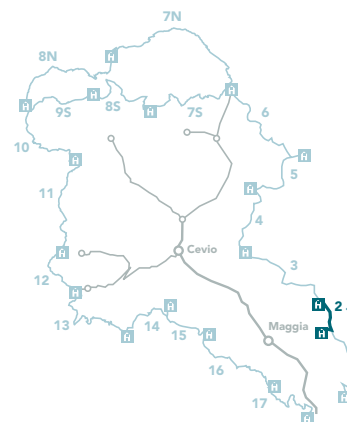
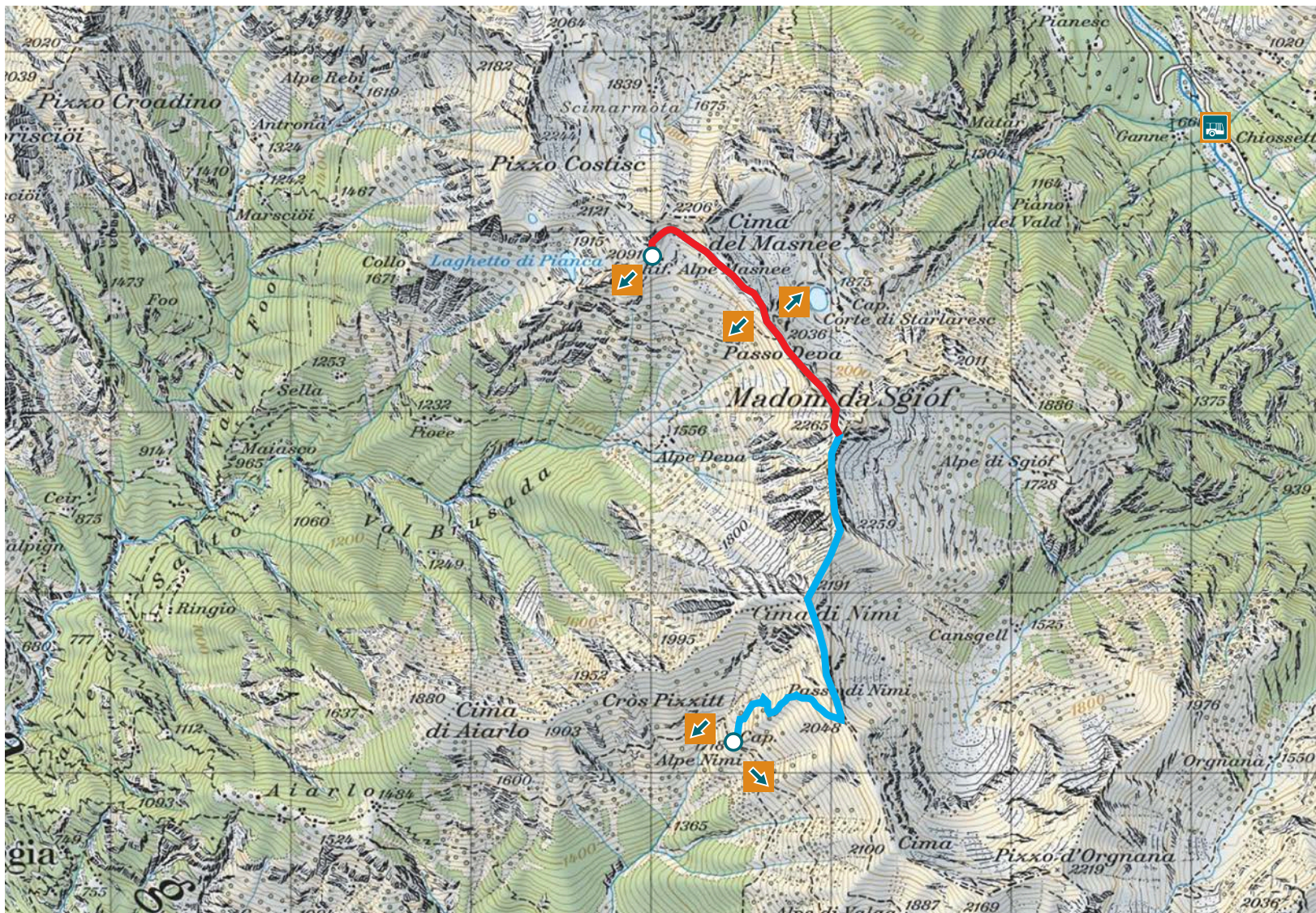
T5-



-  Inizio - Fine tappa
Beginn - Ende der Etappe
Début - Fin de l'étape
Start - End of stage
-  Bivacco
Schutzhütte
Bivouac
Shelter
-  Punto topografico importante
Wichtiger topografischer Punkt
Point topographique important
Important topographical point
-  Entrata - Uscita
Eingang - Ausgang
Entrée - Sortie
In - Out
-  Trasporto pubblico
Öffentlicher Verkehr
Transport public
Public transport
-  Traccia alpina (bianco-blu-bianco)
Alpine Route (weiss-blau-weiss)
Chemin de randonnée alpine (blanc-bleu-blanc)
Alpine track (white-blue-white)
-  Sentiero di montagna (bianco-rosso-bianco)
Bergwanderweg (weiss-rot-weiss)
Chemin de randonnée de montagne (blanc-rouge-blanc)
Mountain path (white-red-white)

02 Capanna Alpe Nimi - Rifugio Alpe Masnee

Capanna Alpe Nimi - Passo di Nimi - Passo Deva - Rifugio Alpe Masnee



1 km



Emergenze
Notfall
Urgences
Emergencies

Polizia
Polizei
Police
117 / 112

Rega
Swiss Air rescue
1414 (int. +41 333 333 333)