

# Fusio - Capanna Poncione di Braga

Fusio - Röd - Piatto - B.tta di Pisone - Casgiolèir - Capanna Poncione di Braga

**km**  
Lunghezza  
Länge  
Longueur  
Length

**11.9 km**

Dislivello salita  
Höhenmeter Aufstieg  
Dénivelé en montée  
Ascent

**+ 1810 m**

Dislivello discesa  
Höhenmeter Abstieg  
Dénivelé en descente  
Descent

**- 1100 m**

Tempo di percorrenza  
Wanderzeit  
Temps de marche  
Time required

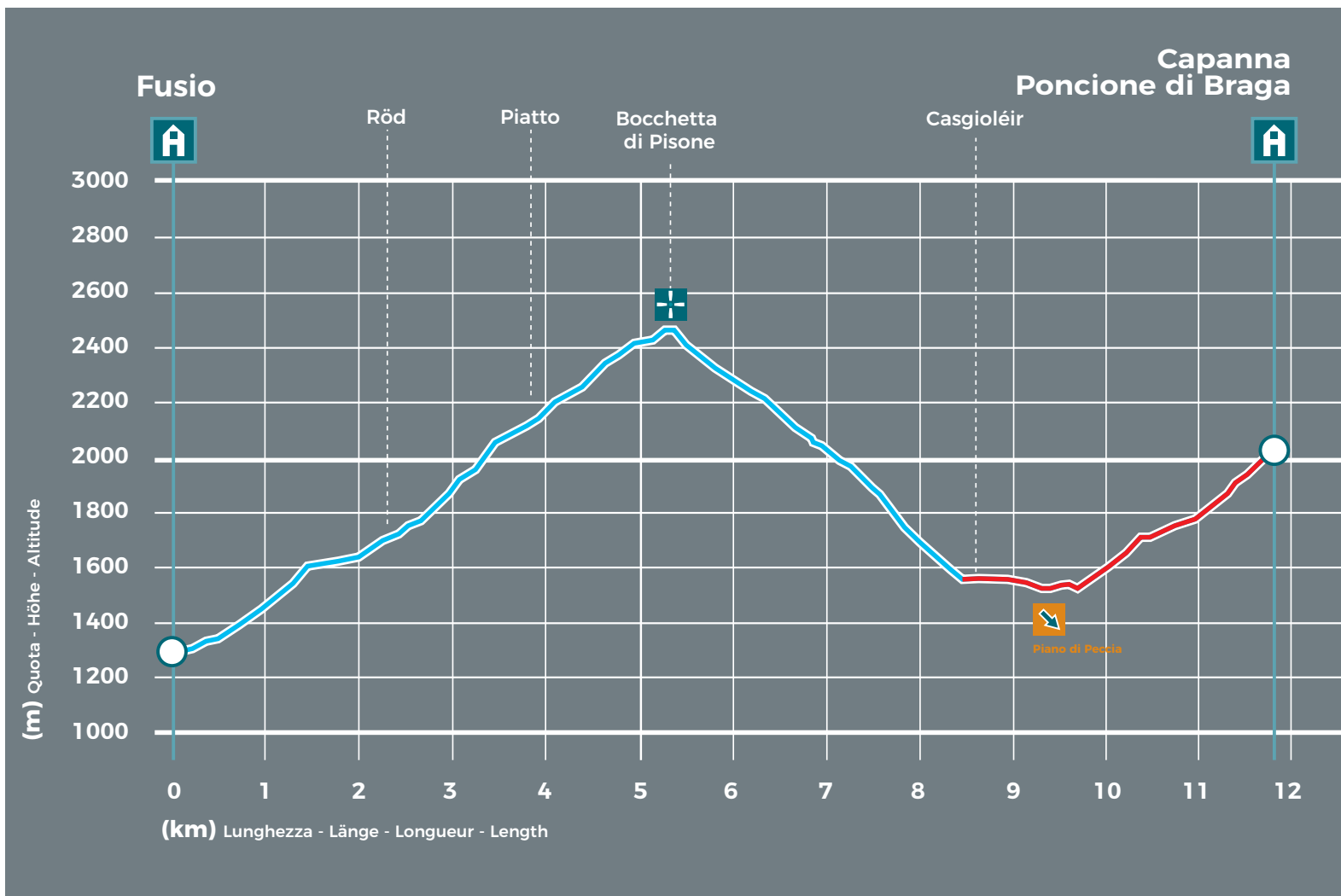
**7 h 15 min**

Quota massima  
Höchster Punkt  
Altitude maximale  
Max altitude

**2478 m**

Difficoltà  
Schwierigkeit  
Difficulté  
Difficulty level

**T4**

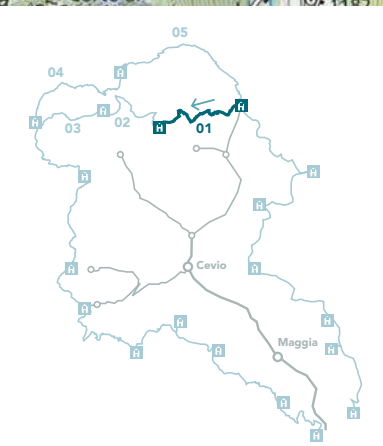
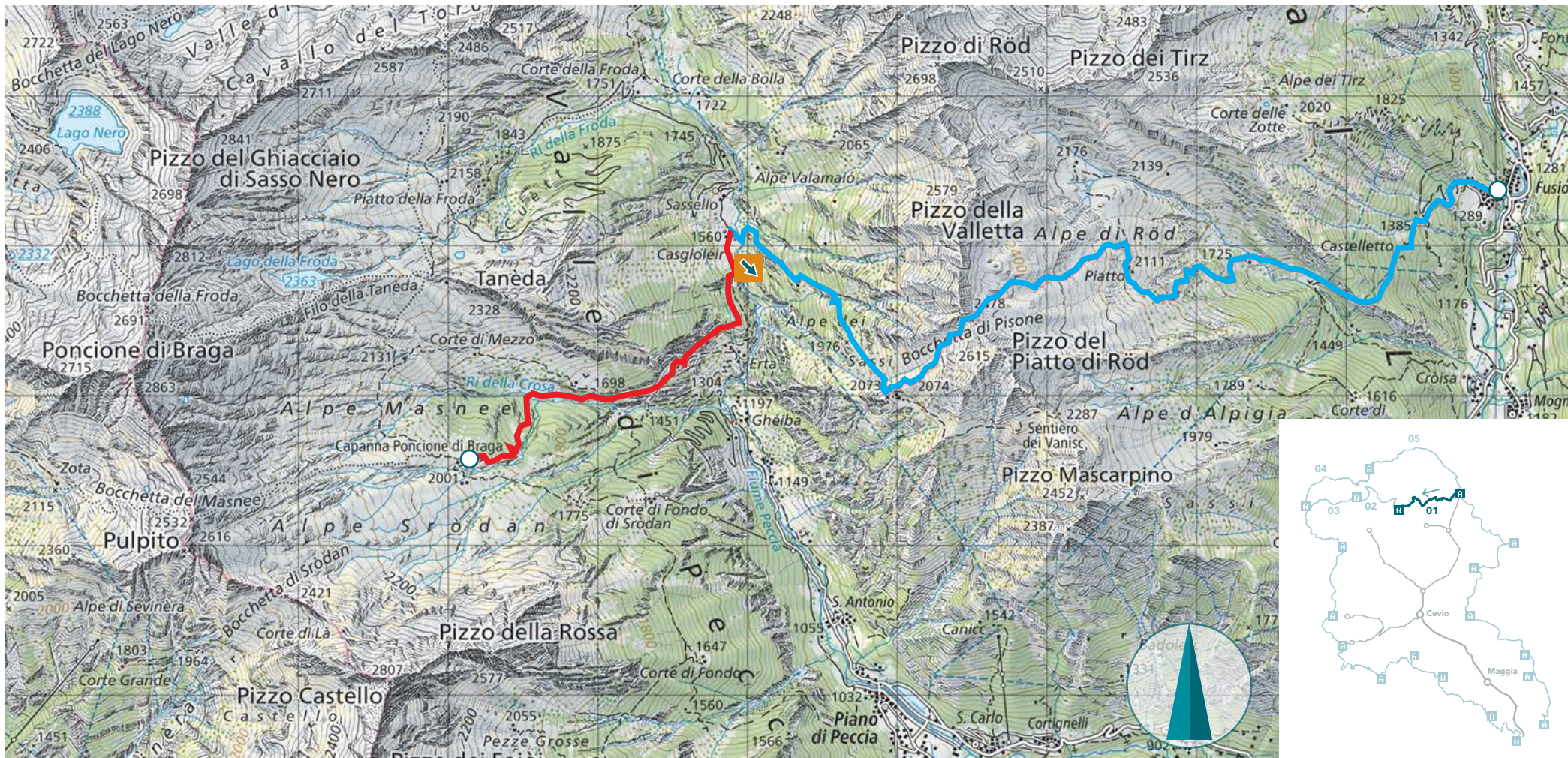


- Inizio - Fine tappa  
Beginn - Ende der Etappe  
Début - Fin de l'étape  
Start - End of stage
- Bivacco  
Schutzhütte  
Bivouac  
Shelter
- Punto topografico importante  
Wichtiger topografischer Punkt  
Point topographique important  
Important topographical point
- Entrata - Uscita  
Eingang - Ausgang  
Entrée - Sortie  
In - Out
- Trasporto pubblico  
Öffentlicher Verkehr  
Transport public  
Public transport
- Traccia alpina (bianco-blu-bianco)  
Alpine Route (weiss-blau-weiss)  
Chemin de randonnée alpine (blanc-bleu-blanc)  
Alpine track (white-blue-white)
- Sentiero di montagna (bianco-rosso-bianco)  
Bergwanderweg (weiss-rot-weiss)  
Chemin de randonnée de montagne (blanc-rouge-blanc)  
Mountain path (white-red-white)



## Fusio - Capanna Poncione di Braga

Fusio - Röd - Piatto - B.tta di Pisone - Casgioléir - Capanna Poncione di Braga



**Emergenze**  
**Notfall**  
**Urgences**  
**Emergencies**

Polizia  
Polizei  
Police  
117 / 112

Rega  
Swiss Air rescue  
1414 (int. +41 333 333 333)

1 km

© swisstopo

