

# Vergeletto - Capanna Ribia

Valascia (Funivia Salei) - Piei - Alpe del Pianaccio - Capanna Ribia

**km**  
Lunghezza  
Länge  
Longueur  
Length

**5.3 km**

Dislivello salita  
Höhenmeter Aufstieg  
Dénivelé en montée  
Ascent

**+ 1060 m**

Dislivello discesa  
Höhenmeter Abstieg  
Dénivelé en descente  
Descent

**- 30 m**

Tempo di percorrenza  
Wanderzeit  
Temps de marche  
Time required

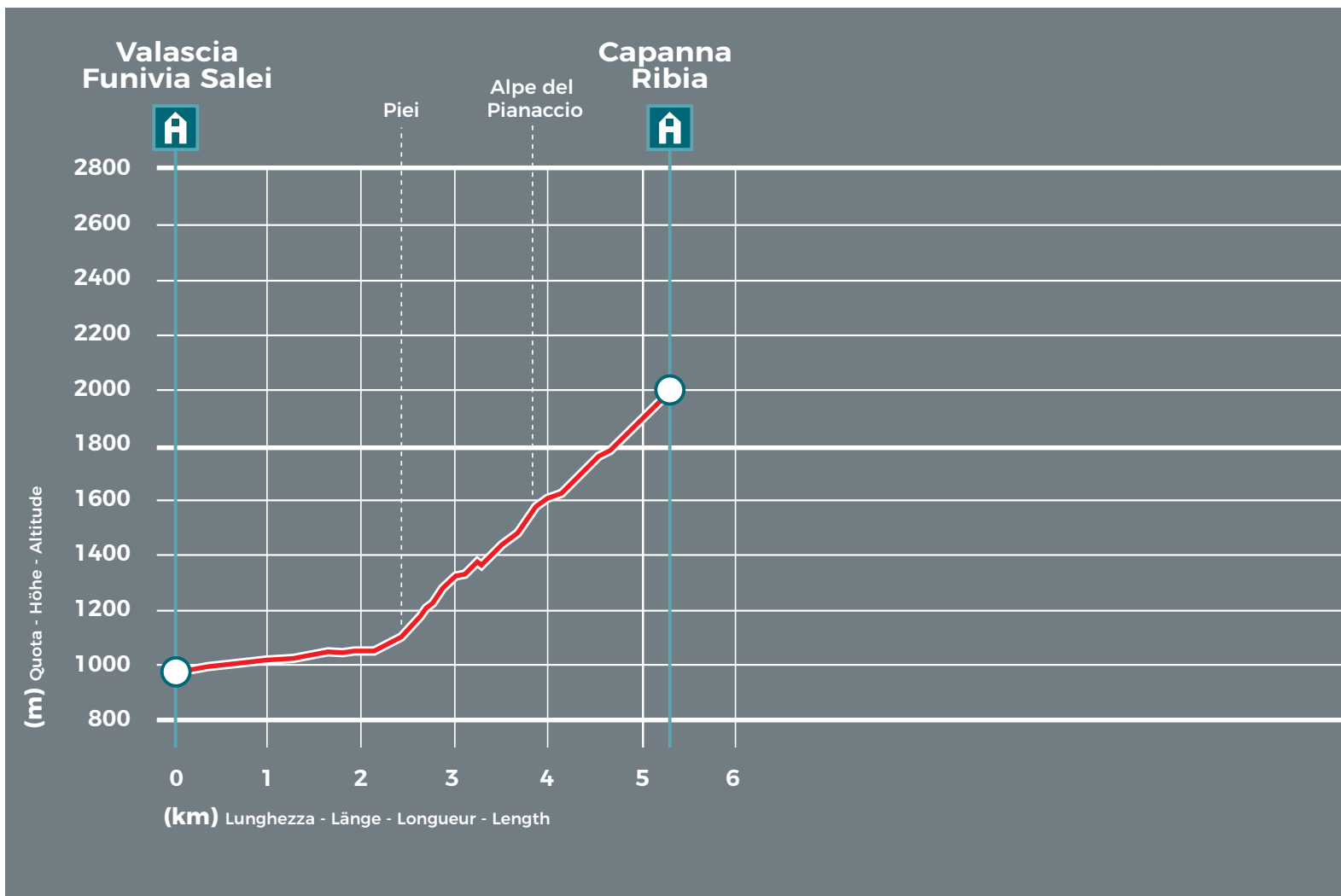
**3 h**








Quota massima  
Höchster Punkt  
Altitude maximale  
Max altitude

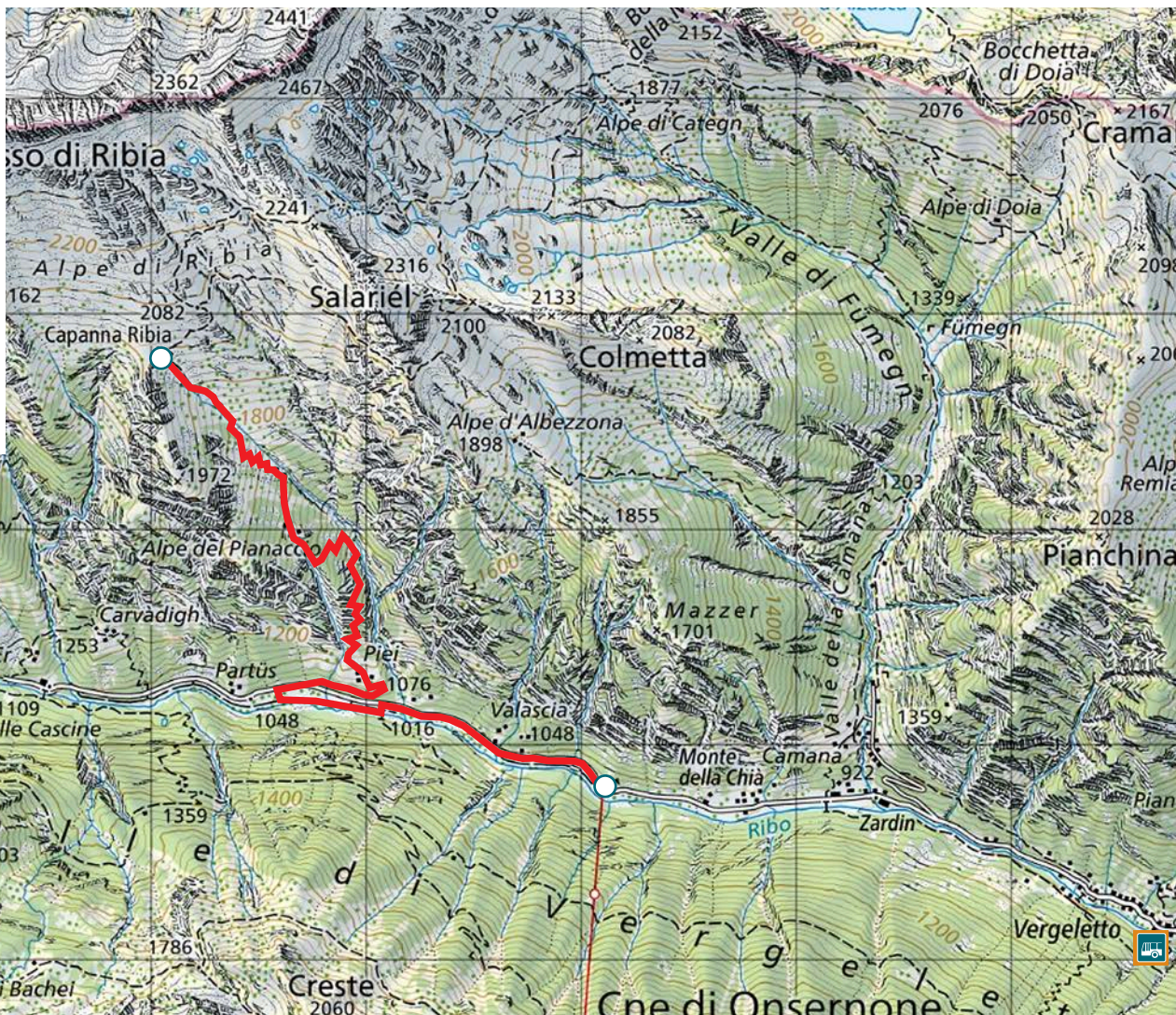
**2000 m**

Difficoltà  
Schwierigkeit  
Difficulté  
Difficulty level

**T2**



-  Inizio - Fine tappa  
Beginn - Ende der Etappe  
Début - Fin de l'étape  
Start - End of stage
-  Bivacco  
Schutzhütte  
Bivouac  
Shelter
-  Punto topografico importante  
Wichtiger topografischer Punkt  
Point topographique important  
Important topographical point
-  Entrata - Uscita  
Eingang - Ausgang  
Entrée - Sortie  
In - Out
-  Trasporto pubblico  
Öffentlicher Verkehr  
Transport public  
Public transport
-  Traccia alpina (bianco-blu-bianco)  
Alpine Route (weiss-blau-weiss)  
Chemin de randonnée alpine (blanc-bleu-blanc)  
Alpine track (white-blue-white)
-  Sentiero di montagna (bianco-rosso-bianco)  
Bergwanderweg (weiss-rot-weiss)  
Chemin de randonnée de montagne (blanc-rouge-blanc)  
Mountain path (white-red-white)



**Emergenze**  
**Notfall**  
**Urgences**  
**Emergencies**

Polizia  
Polizei  
Police  
**117 / 112**

Rega  
Swiss Air rescue  
**1414 (int. +41 333 333 333)**

**1 km**