

Capanna Alpe Spluga - Capanna Tomeo

Capanna Alpe Spluga - B.tta del Sasso Bello - Passo di Chent - Lago di Tomè - Capanna Tomeo

km
Lunghezza
Länge
Longueur
Length

8.7 km

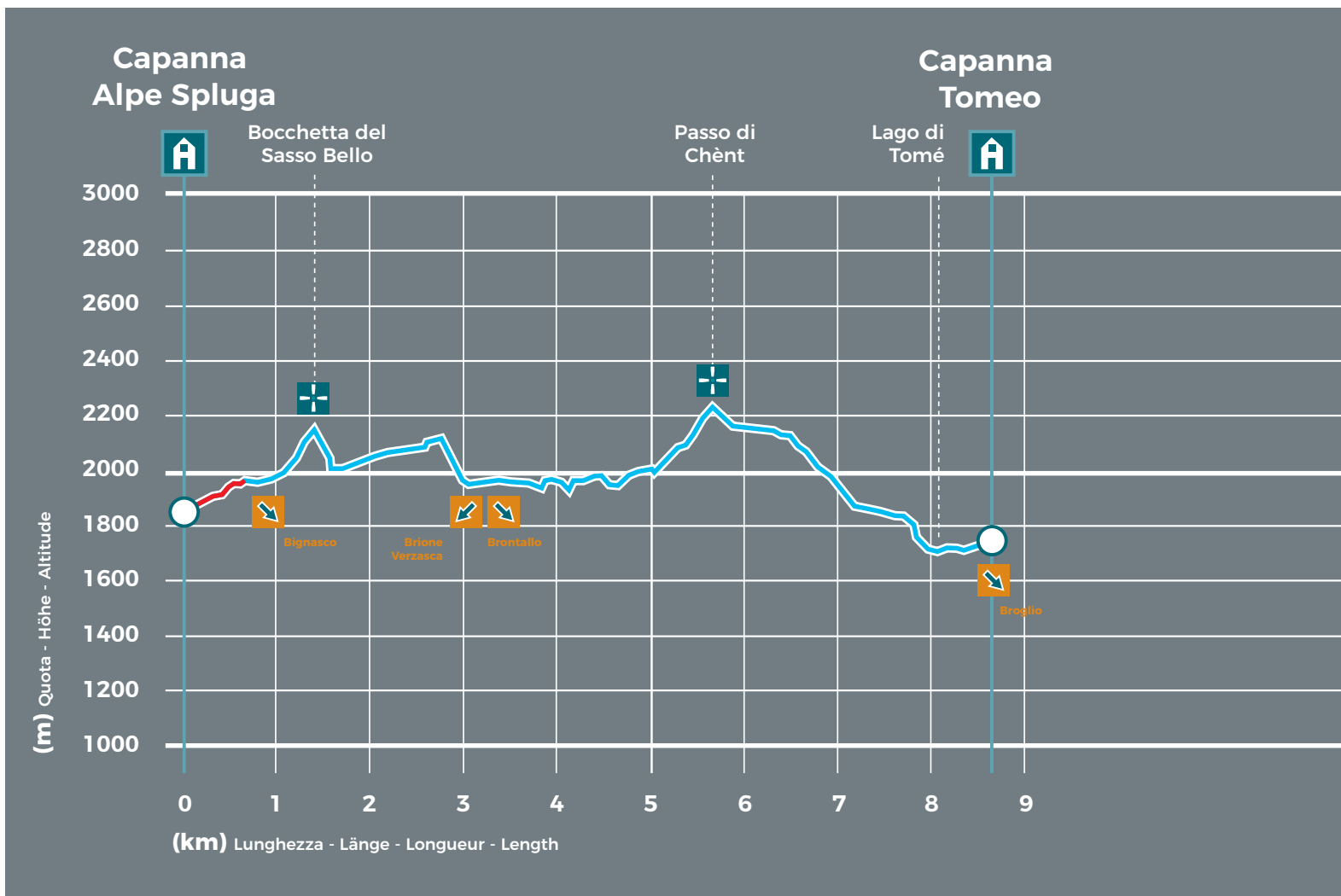
+ 1020 m
Dislivello salita
Höhenmeter Aufstieg
Dénivelé en montée
Ascent








- 1120 m
Dislivello discesa
Höhenmeter Abstieg
Dénivelé en descente
Descent

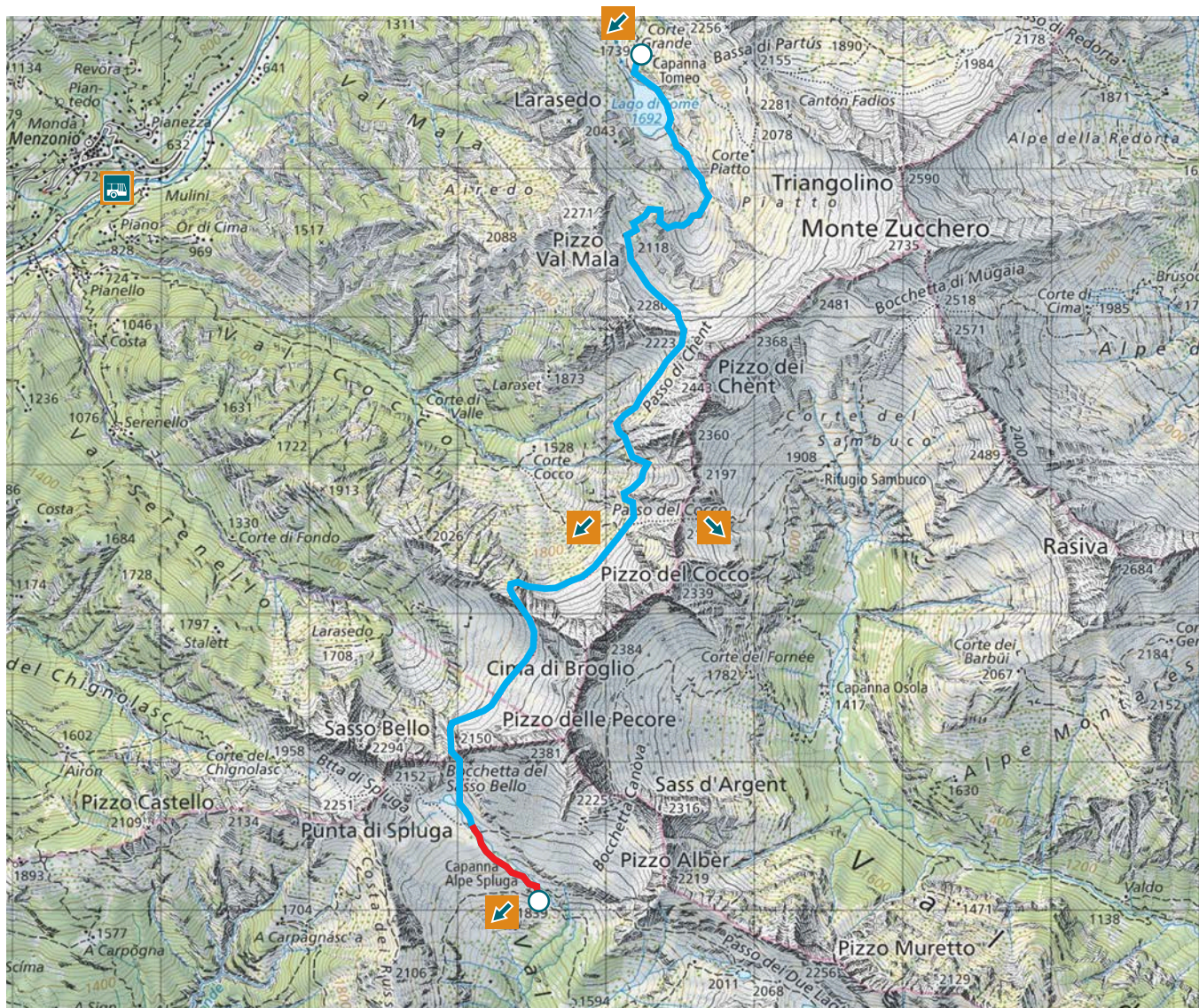
6 h
Tempo di percorrenza
Wanderzeit
Temps de marche
Time required

2223 m
Quota massima
Höchster Punkt
Altitude maximale
Max altitude

T5-
Difficoltà
Schwierigkeit
Difficulté
Difficulty level

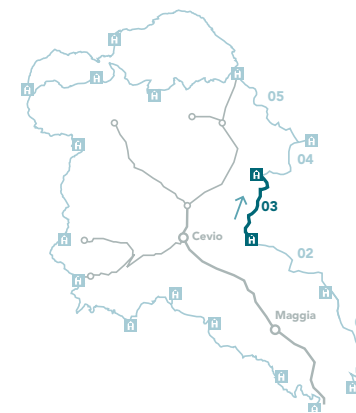


-  Inizio - Fine tappa
Beginn - Ende der Etappe
Début - Fin de l'étape
Start - End of stage
-  Bivacco
Schutzhütte
Bivouac
Shelter
-  Punto topografico importante
Wichtiger topografischer Punkt
Point topographique important
Important topographical point
-  Entrata - Uscita
Eingang - Ausgang
Entrée - Sortie
In - Out
-  Trasporto pubblico
Öffentlicher Verkehr
Transport public
Public transport
-  Traccia alpina (bianco-blu-bianco)
Alpine Route (weiss-blau-weiss)
Chemin de randonnée alpine (blanc-bleu-blanc)
Alpine track (white-blue-white)
-  Sentiero di montagna (bianco-rosso-bianco)
Bergwanderweg (weiss-rot-weiss)
Chemin de randonnée de montagne (blanc-rouge-blanc)
Mountain path (white-red-white)



N

1 km



Emergenze
Notfall
Urgences
Emergencies

Polizia
Polizei
Police
117 / 112

Rega
Swiss Air rescue
1414 (int. +41 333 333 333)